





TECHNICAL, LITHOLOGICAL AND HYDROGEOLOGICAL BOREHOLE


masl	Depth [m]	Drilling Ø [in]	Casing material and screen opening	Production casing and screen layout	Gravel pack, sanitary seal	Pump position	Static water level	Lithology
0	0	#N/A	#N/A	#N/A	#N/A	PUMP	V	#N/A















































































































































LOG

Hydrostratigraph
y

#N/A

Vertical line on the left side of the page.

Vertical line on the left side of the page.

